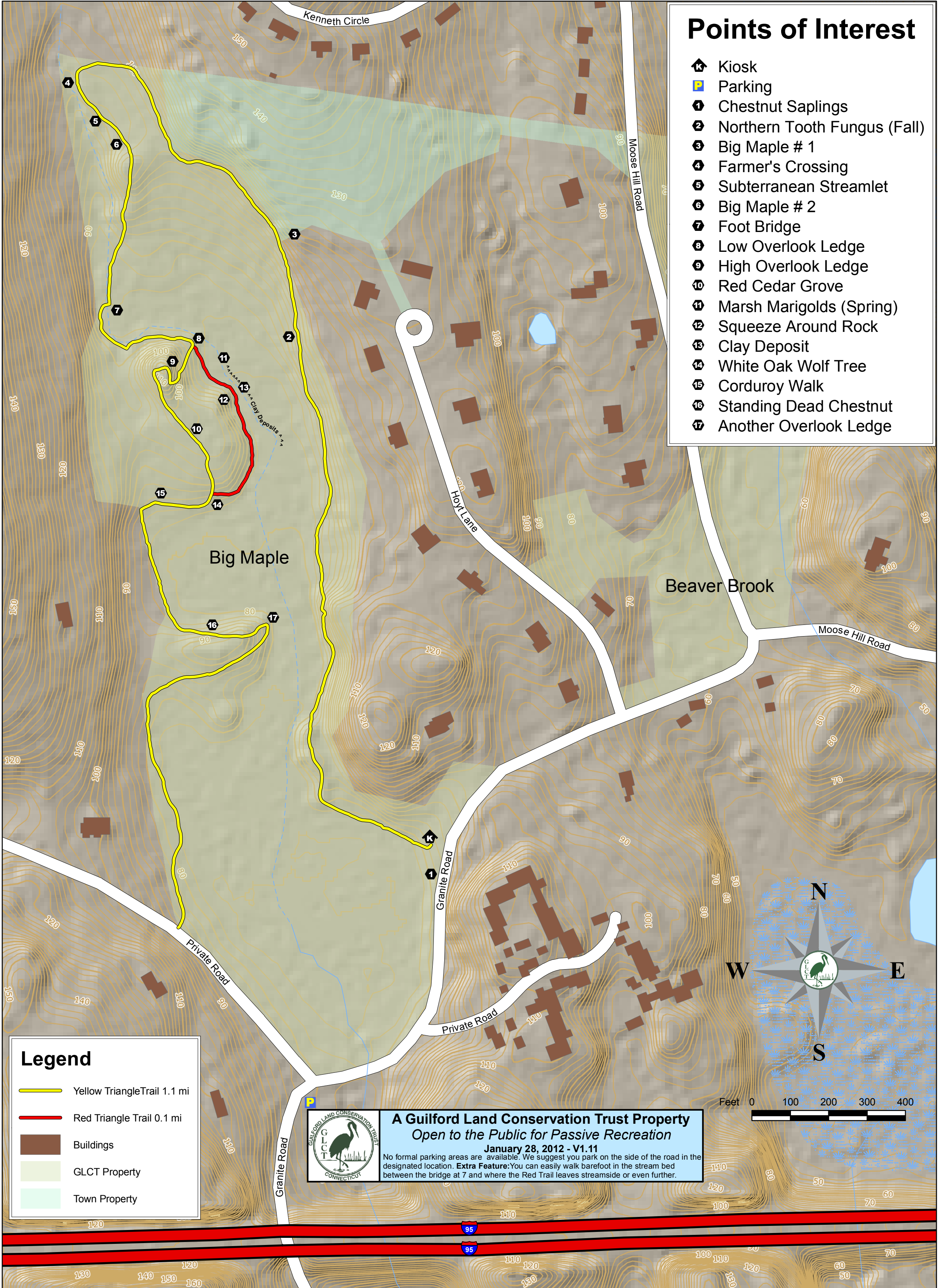







# Big Maple Trails

## Points of Interest

-  Kiosk
-  Parking
-  Chestnut Saplings
-  Northern Tooth Fungus (Fall)
-  Big Maple # 1
-  Farmer's Crossing
-  Subterranean Streamlet
-  Big Maple # 2
-  Foot Bridge
-  Low Overlook Ledge
-  High Overlook Ledge
-  Red Cedar Grove
-  Marsh Marigolds (Spring)
-  Squeeze Around Rock
-  Clay Deposit
-  White Oak Wolf Tree
-  Corduoy Walk
-  Standing Dead Chestnut
-  Another Overlook Ledge



## Legend

-  Yellow Triangle Trail 1.1 mi
-  Red Triangle Trail 0.1 mi
-  Buildings
-  GLCT Property
-  Town Property



## A Guilford Land Conservation Trust Property Open to the Public for Passive Recreation

January 28, 2012 - V1.11

No formal parking areas are available. We suggest you park on the side of the road in the designated location. **Extra Feature:** You can easily walk barefoot in the stream bed between the bridge at 7 and where the Red Trail leaves streamside or even further.